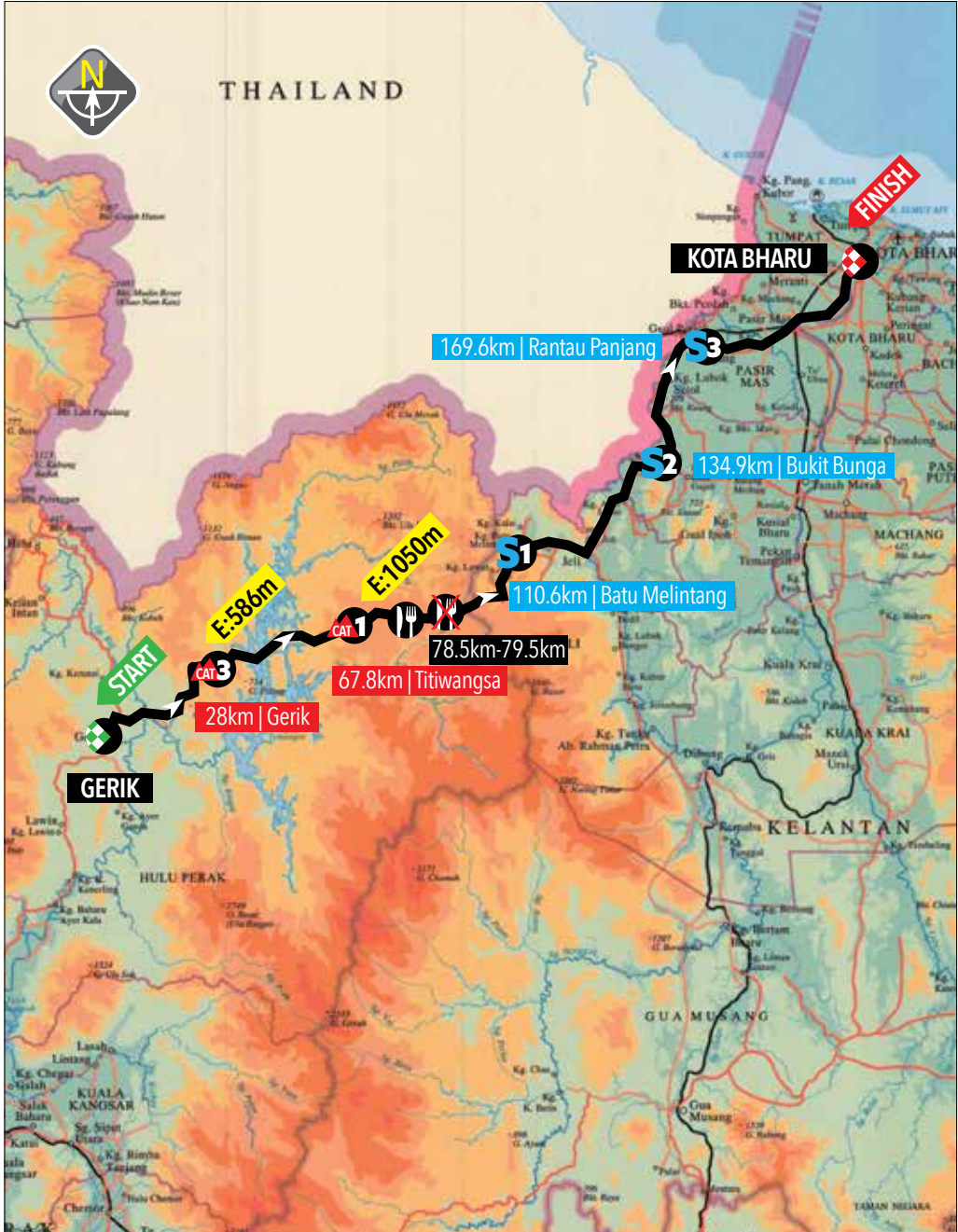




Monday | 19 March 2018
Gerik - Kota Bharu | 208.3km

STAGE MAP





TRANSFER TO START MAP

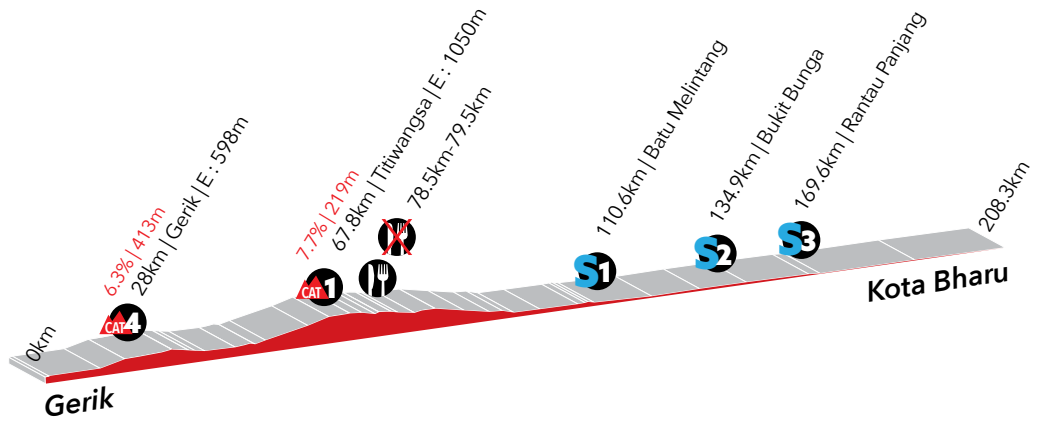
Butterworth to Gerik



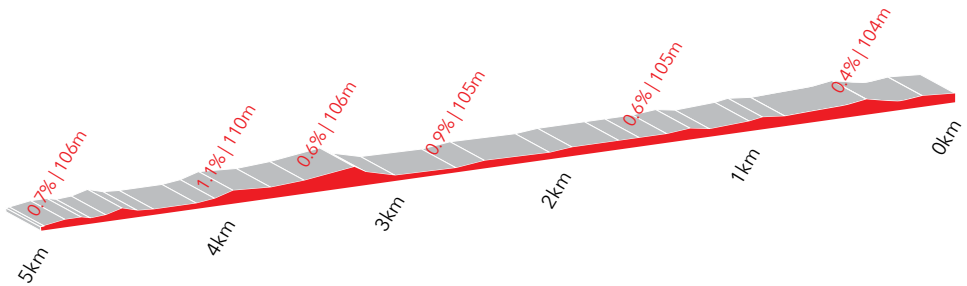


PROFILE

Monday | 19 March 2018
Gerik - Kota Bharu | 208.3km



5KM PROFILE



SCHEDULE

Start Location:

Pekan Gerik, No.21A Jalan Mat Saman Utama, Gerik, Perak

Finish Location:

Front Of Stadium Sultan Muhammad Ke IV, Jalan Mahmood, Kota Bharu, Kelantan

Neutral Zone : 5.2 km | Start Time : 11:00hrs | ETA : 16:00hrs

KM	KMToGo	Features	Instruction	Description	Estimated Time Of Arrival			
					C	41	43	45
0.0	5.2	Start Gantry	Race Rolling	Pekan Gerik	10:30	11:00	11:00	11:00
0.1	5.1	Junction	Left Turn		10:30	11:00	11:00	11:00
0.2	5.1	Cross Junction	Straight On		10:30	11:00	11:00	11:00
0.2	5.0	Cross Junction	Right Turn	Jalan Tun Saban	10:30	11:00	11:00	11:00
0.3	4.9	Cross Junction	Left Turn	Jalan Stesen: Gerik Bus Station	10:30	11:00	11:00	11:00
0.4	4.8	Traffic Light Junction	Right Turn		10:30	11:00	11:00	11:00
0.8	4.4	Traffic Light Junction	Straight On		10:31	11:01	11:01	11:01
0.9	4.3	Traffic Light Junction	Straight On		10:31	11:01	11:01	11:01
2.9	2.3	Round About	2nd Exit		10:34	11:05	11:05	11:05
4.3	0.9	Splitters	Keep Left		10:36	11:08	11:08	11:08
4.4	0.9	T-junction	Right Turn		10:36	11:08	11:08	11:08
4.6	0.6	Junction	Straight On		10:36	11:08	11:08	11:08
5.1	0.1	Junction	Straight On		10:37	11:09	11:09	11:09
5.2	0.0	End Of Neutral Zone	Sign: Klinik Malaysia Otr & Tnb Pole: Tdp 6/16		10:37	11:09	11:09	11:09
0.0	208.3	Race Start Proper			10:37	11:09	11:09	11:09
0.2	208.1	Junction	Straight On		10:37	11:10	11:10	11:10
0.6	207.7	Junction	Straight On		10:38	11:10	11:10	11:10
1.4	206.9	Junction	Straight On		10:39	11:12	11:11	11:11
3.0	205.3	Bridge	Caution		10:41	11:14	11:14	11:13
5.8	202.5	Splitters	Keep Left		10:45	11:18	11:18	11:17
5.9	202.4	Traffic Light Junction	Straight On	Blue Sign: Kawasan Perindustrian Badariang Otl	10:45	11:19	11:18	11:18
8.5	199.8	Junction	Straight On		10:49	11:23	11:22	11:21
9.2	199.1	Bridge	Caution		10:50	11:24	11:23	11:22
15.4	192.9	Sign	Straight On	Blue Sign: Lorong Memotong Bermula Otl	10:59	11:34	11:32	11:31
24.3	184.0	Sign	Straight On	Awas Selekoh Tajam Otl	11:12	11:48	11:46	11:43
25.1	183.2	Land Slide Area	Caution		11:13	11:49	11:47	11:44
25.2	183.1	Road Narrows	Caution	Road Narrows To Single Lane	11:13	11:49	11:47	11:44
28.0	180.3	Sign	KOM 1 Gerik Cat.3 586m	Sign: Lorong Memotong Tamat	11:17	11:54	11:51	11:48
30.0	178.3	Sign	Drink Start	Red Sign: Awas Selekoh Tajam Di Hadapan Otl	11:20	11:57	11:54	11:51
36.1	172.2	Bridge	Caution		11:29	12:06	12:03	12:00
38.6	169.7	Junction	Straight On		11:32	12:10	12:07	12:03
38.7	169.6	Bridge	Caution		11:32	12:10	12:07	12:03
39.5	168.8	Sign	Straight On	Selamat Jalan	11:33	12:12	12:09	12:04
40.4	167.9	Sign	Straight On	Kuarters Pusat Perikanan Otl	11:35	12:13	12:10	12:06
45.5	162.8	Junction	Straight On		11:42	12:21	12:18	12:13



Monday | 19 March 2018
Gerik - Kota Bharu | 208.3km

SCHEDULE

					Estimated Time Of Arrival			
KM	KMToGo	Features	Instruction	Description	C	41	43	45
46.9	161.4	Sign	Straight On	Lorong Memotong Di Hadapan	11:44	12:23	12:20	12:15
50.0	158.3	Sign	Straight On	50km	11:48	12:28	12:24	12:19
51.5	156.8	Pot Hole	Caution		11:51	12:31	12:27	12:21
55.0	153.3	Sign	Straight On	Red Sign: Awas Selekoh Tajam Elev:793m	11:56	12:36	12:32	12:26
58.3	150.0	Bridge	Caution		12:00	12:41	12:37	12:31
66.3	192.4	Milestone	Straight On	Kota Bharu 139. Elev: 1017m	11:00	11:34	11:33	11:31
67.8	140.5	Sign	KOM 2 Titiwangsa Cat.1 1050m	Sign: Restoran Amiza Titiwangsa Otl	12:14	12:56	12:51	12:44
73.2	135.1	Open Tunnel	Caution		12:22	13:05	12:59	12:51
78.5	129.8	Sign	Feed Zone Start	Milestone Kota Bharu 127	12:29	13:13	13:07	12:59
79.5	128.8	Sign	Feed Zone End	Milestone Kota Bharu 126	12:31	13:15	13:09	13:00
83.7	124.6	Sign	Straight On	Sempadan Daerah Kelantan Otl	12:37	13:21	13:15	13:06
91.2	117.1	Bridge	Caution	Pergau Dam	12:47	13:33	13:26	13:17
98.5	109.8	Sign	Straight On	Kg. Kolam Air Panas	12:58	13:45	13:37	13:27
104.1	104.2	Junction	Straight On	Dir. Tanah Merah	13:06	13:54	13:45	13:35
105.6	102.7	Junction	Straight On		13:08	13:56	13:48	13:37
106.2	102.1	Narrow Bridge	Caution		13:09	13:57	13:49	13:37
106.5	101.8	Splitters	Keep Left		13:09	13:57	13:49	13:38
106.6	101.7	Junction	Straight On		13:09	13:58	13:49	13:38
106.7	101.6	Bridge	Caution		13:09	13:58	13:49	13:38
106.8	101.5	Sign	Straight On	Kg. Bechah Pulai	13:10	13:58	13:49	13:38
109.5	98.8	Sign	Straight On	Kg. K.long	13:13	14:02	13:54	13:42
110.6	97.7	Sign	Sprint 1 Batu Melintang	Sign: Kak Roh & Family Seefood Otl	13:15	14:04	13:55	13:44
110.7	97.6	Junction	Straight On		13:15	14:04	13:55	13:44
111.5	96.8	Sign	Straight On	Kg. Sg. Mekong	13:16	14:05	13:57	13:45
112.4	95.9	Bridge	Straight On		13:18	14:07	13:58	13:46
112.9	95.4	Sign	Straight On	Kg. Bkt. Pak Mud	13:18	14:08	13:59	13:47
114.0	94.3	Sign	Straight On	Lebuhraya Timur Barat Tamat	13:20	14:09	14:00	13:48
115.0	93.3	Junction	Straight On		13:21	14:11	14:02	13:50
116.4	91.9	Sign	Straight On	Jeli	13:23	14:13	14:04	13:52
116.9	91.4	Splitters	Keep Left		13:24	14:14	14:05	13:52
117.0	91.3	Junction	Straight On		13:24	14:14	14:05	13:53
118.3	90.0	Splitters	Keep Left		13:26	14:16	14:07	13:54
118.4	89.9	Traffic Light Junction	Straight On		13:26	14:16	14:07	13:54
119.0	89.3	Sign	Straight On	Petronas Otr	13:27	14:17	14:08	13:55
119.3	89.0	Sign	Straight On	Politeknik Jeli Otr	13:27	14:18	14:08	13:56

SCHEDULE

Monday | 19 March 2018
Gerik - Kota Bharu | 208.3km

					Estimated Time Of Arrival			
KM	KMToGo	Features	Instruction	Description	C	41	43	45
119.6	88.7	Junction & Sign	Straight On	Lakota	13:28	14:18	14:09	13:56
120.6	87.7	Junction	Straight On		13:29	14:20	14:10	13:58
121.3	87.0	Junction	Straight On		13:30	14:21	14:11	13:59
121.4	86.9	Junction	Straight On		13:30	14:21	14:11	13:59
122.0	86.3	Junction	Straight On		13:31	14:22	14:12	14:00
122.5	85.8	Junction	Straight On		13:32	14:23	14:13	14:00
123.4	84.9	Sign	Straight On	Universiti Malaysia Kelantan OTR	13:33	14:24	14:14	14:01
123.7	84.6	Sign		Dataran Wawasan Jeli	13:34	14:25	14:15	14:02
124.0	84.3	Sign	Straight On	Mrsm Jeli On The Left	13:34	14:25	14:15	14:02
124.2	84.1	Pedestrian Traffic Light & Speed	Straight On & Caution		13:34	14:25	14:16	14:03
124.9	83.4	Narrow Bridge	Caution		13:35	14:27	14:17	14:04
128.5	79.8	Bridge	Straight On	Sg. Buluh	13:41	14:32	14:22	14:09
129.0	79.3	Bridge	Caution		13:41	14:33	14:23	14:09
129.3	79.0	Sign & Skl	Keep Left	Ayer Lanas	13:42	14:33	14:23	14:10
129.4	78.9	Junction	Straight On		13:42	14:34	14:23	14:10
129.8	78.5	Bridge	Caution	Sg. Lanas	13:42	14:34	14:24	14:10
133.8	74.5	Junction	Straight On		13:48	14:41	14:30	14:16
134.2	74.1	Splitters	Keep Left		13:49	14:41	14:31	14:17
134.3	74.0	Traffic Light Junction	Straight On		13:49	14:41	14:31	14:17
134.9	73.4	Sign	Sprint 2 Bukit Bunga	Grey Bus Stop / Sign: Dataran Bukit Bunga Otl	13:50	14:42	14:32	14:18
	72.2	Bridge	Caution	Sungai Tanah Merah	13:51	14:44	14:33	14:19
141.4	66.9	Bridge	Caution	Sg. Sendok	13:59	14:53	14:41	14:27
143.6	64.7	Junction	Left Turn		14:02	14:56	14:45	14:30
144.9	63.4	Narrow Hump Bridge	Caution	Direction Rantau Panjang - R196 Exit Panglima Bayu	14:04	14:58	14:47	14:31
150.5	57.8	Sign	Straight On	Balai Polis Lalang Pepuyu	14:12	15:07	14:55	14:39
150.6	57.7	Speed Breakers	Caution	Check Point Aksem / Upp	14:12	15:07	14:55	14:39
152.1	56.2	Narrow Bridge	Caution		14:14	15:09	14:57	14:42
153.9	54.4	Junction	Straight On		14:17	15:12	15:00	14:44
155.1	53.2	Pedestrian Traffic Light And Speed	Caution And Straight On	SK Rahmat On The Right	14:19	15:14	15:02	14:46
155.7	52.6	Narrow Hump Bridge	Caution		14:19	15:15	15:03	14:47
157.7	50.6	Junction	Straight On		14:22	15:18	15:06	14:49
160.3	48.0	Sign	Straight On	Balai Polis Lubuk Stol	14:26	15:22	15:10	14:53
160.8	47.5	Junction	Straight On		14:27	15:23	15:10	14:54
164.1	44.2	Junction	Straight On		14:31	15:28	15:15	14:58
164.4	43.9	Sharp Right	Caution	Uneven Road Start	14:32	15:29	15:16	14:59



Monday | 19 March 2018
Gerik - Kota Bharu | 208.3km

SCHEDULE

					Estimated Time Of Arrival			
KM	KMToGo	Features	Instruction	Description	C	41	43	45
164.9	43.4	Uneven Road Ends	Caution		14:33	15:30	15:17	14:59
166.4	41.9	Junction	Straight On		14:35	15:32	15:19	15:01
167.3	41.0	Sign & Skl	Keep Left & Straight On	Blue Sign - Rantau Panjang	14:36	15:33	15:20	15:03
167.4	40.9	Junction	Right Turn	Direction Pengkalan Kubor Pasir Mas	14:36	15:34	15:20	15:03
167.6	40.7	Junction	Straight On		14:36	15:34	15:21	15:03
168.3	40.0	Splitters	Keep Left	Direction Pasir Mas	14:37	15:35	15:22	15:04
168.4	39.9	Round About	2nd Exit	Direction Pasir Mas	14:38	15:35	15:22	15:04
169.1	39.2	Splitters	Keep Left		14:39	15:36	15:23	15:05
169.2	39.2	Traffic Light Junction	Right Turn	Yunas Restaurant	14:39	15:36	15:23	15:05
169.6	38.7	Sign	Sprint 3 Rantau Panjang	Tnb Pole Rpjg - Lmal 64 Otl / Masjid Keputeraan Jubli	14:39	15:37	15:24	15:06
169.7	38.6	Junction	Straight On		14:39	15:37	15:24	15:06
169.9	38.4	Splitters	Keep Left		14:40	15:38	15:24	15:06
170.0	38.3	Traffic Light Junction	Straight On		14:40	15:38	15:24	15:06
170.9	37.4	Hump Bridge	Caution		14:41	15:39	15:26	15:08
171.7	36.6	Junction	Straight On		14:42	15:40	15:27	15:09
172.1	36.2	Tlpc & Hump	Straight On	SK Gual Tinggi On The Left	14:43	15:41	15:27	15:09
172.4	35.9	Junction	Straight On		14:43	15:42	15:28	15:10
172.6	35.7	Junction	Straight On		14:44	15:42	15:28	15:10
173.3	35.0	Junction	Straight On		14:45	15:43	15:29	15:11
173.5	34.8	Junction	Straight On		14:45	15:43	15:30	15:11
174.1	34.2	Splitters	Keep Left		14:46	15:44	15:30	15:12
174.2	34.1	Speed Breakers	Caution	Check Point Aksem / Upp	14:46	15:44	15:31	15:12
174.3	34.1	Junction	Straight On		14:46	15:44	15:31	15:12
175.0	33.3	Junction	Straight On		14:47	15:46	15:32	15:13
176.7	31.6	Junction	Straight On		14:49	15:48	15:34	15:16
178.1	30.2	Junction	Straight On		14:51	15:51	15:36	15:18
179.2	29.1	Bridge	Caution		14:53	15:52	15:38	15:19
182.0	26.3	Junction	Straight On		14:57	15:57	15:42	15:23
182.2	26.1	Junction	Straight On		14:57	15:57	15:43	15:24
183.0	25.3	Cross Junction	Straight On		14:58	15:58	15:44	15:25
183.2	25.1	Junction	Straight On		14:59	15:59	15:44	15:25
183.6	24.7	Splitters	Keep Left		14:59	15:59	15:45	15:25
183.8	24.5	Traffic Light Junction	Straight On		15:00	16:00	15:45	15:26
184.2	24.1	Bridge	Caution		15:00	16:00	15:46	15:26
184.3	24.0	Junction	Straight On		15:00	16:00	15:46	15:26
184.7	23.6	Junction	Straight On		15:01	16:01	15:46	15:27
184.8	23.5	Junction	Straight On		15:01	16:01	15:46	15:27

SCHEDULE

Monday | 19 March 2018
Gerik - Kota Bharu | 208.3km

KM	KMToGo	Features	Instruction	Description	Estimated Time Of Arrival			
					C	41	43	45
187.4	20.9	Splitters	Keep Left		15:05	16:05	15:50	15:31
187.5	20.8	Junction	Straight On		15:05	16:05	15:51	15:31
188.0	20.3	Junction	Straight On		15:06	16:06	15:51	15:32
188.1	20.2	Junction	Straight On		15:06	16:06	15:51	15:32
188.3	20.0	Cross Junction	Straight On		15:06	16:07	15:52	15:32
189.0	19.3	Hump Bridge	Caution		15:07	16:08	15:53	15:33
189.3	19.0	Round About	2nd Exit	Sign Sempadan Jajahan Kota Bharu	15:07	16:08	15:53	15:33
189.4	18.9	Bridge	Caution	Sg.kelantan	15:08	16:08	15:53	15:34
190.2	18.1	Junction	Straight On		15:09	16:10	15:55	15:35
190.6	17.7	Junction	Straight On		15:09	16:10	15:55	15:35
191.2	17.1	Fork	Keep Right	Direction Kota Bharu	15:10	16:11	15:56	15:36
191.4	16.7	Junction	Straight On		15:10	16:12	15:56	15:36
197.2	11.1	Bridge	Caution		15:19	16:21	16:05	15:44
197.3	11.0	Sign	Waste Zone Start		15:19	16:21	16:05	15:44
198.3	10.0	Splitters & Sign	Keep Left / 10km To Finish		15:20	16:22	16:07	15:46
198.7	9.6	Junction	Straight On		15:21	16:23	16:07	15:47
198.8	9.5	Sign	Waste Zone End					
198.9	9.4	Sign	Straight On	Exit Pendek Direction Kota Bharu - R207	15:21	16:23	16:08	15:47
199.0	9.3	Bridge	Caution		15:21	16:24	16:08	15:47
200.6	7.7	Splitters	Keep Left	Honda Show Room Otl	15:24	16:26	16:10	15:49
202.2	6.1	Splitters	Keep Left		15:26	16:29	16:13	15:51
202.3	6.0	Traffic Light Junction	Straight On	Giant On The Right	15:26	16:29	16:13	15:52
202.7	5.6	Junction	Straight On		15:27	16:29	16:13	15:52
202.8	5.5	Junction	Straight On		15:27	16:30	16:13	15:52
202.9	5.4	Traffic Light Junction	Left Turn	Jalan Kuala Krai - R8	15:27	16:30	16:14	15:52
203.0	5.3	Sign	Straight On	Kg.wakaf Che Yeh	15:27	16:30	16:14	15:53
203.8	4.5	Traffic Light Junction	Straight On		15:28	16:31	16:15	15:54
204.1	4.2	Pedestrian Crosssing & Hump	Straight On		15:29	16:32	16:15	15:54
204.2	4.1	Junction	Straight On		15:29	16:32	16:16	15:54
204.4	3.9	Sign	Straight On	Bunut Payong	15:29	16:32	16:16	15:54
204.7	3.6	Bridge	Caution		15:29	16:33	16:16	15:55
205.0	3.3	Bridge	Caution		15:30	16:33	16:17	15:55
206.0	2.3	Traffic Light Junction	Straight On		15:31	16:35	16:18	15:57
206.2	2.1	Junction	Straight On		15:32	16:35	16:19	15:57
206.5	1.8	Traffic Light Junction	Straight On	Persimpangan Kg.puteh Amanah Raya On The Left	15:32	16:35	16:19	15:57



Monday | 19 March 2018
 Gerik - Kota Bharu | 208.3km

SCHEDULE

					Estimated Time Of Arrival			
KM	KMToGo	Features	Instruction	Description	C	41	43	45
206.7	1.6	Junction	Straight On		15:32	16:36	16:19	15:58
207.4	0.9	Traffic Light Junction	Straight On	Persimpangan Wakaf Siku	15:33	16:37	16:20	15:59
207.8	0.5	Traffic Light Junction	Right Turn	Narrow After Turn	15:34	16:37	16:21	15:59
208.1	0.2	Junction	Straight On	* Team Car Deviation - Right Turn	15:34	16:38	16:21	16:00
208.3	0.0	Finish Line		Front Of Stadium Sultan Muhammad Ke IV, Jalan Mahmood, Kota Bharu, Kelantan.	15:35	16:38	16:22	16:00



TIME TABLE

Monday | 19 March 2018
Gerik - Kota Bharu | 208.3km

Start Time Table

Start Location :
Pekan Gerik, No.21A Jalan Mat Saman
Utama, Gerik, Perak.

Time	Activities
0630hrs	VPP in Operation Race Facilities Crew On Site Race Security On Site Road Closure at Start Area
0800hrs	PA System Activated
0900hrs	Race Officials On Site
0930hrs	Cavalcade Assembles
0945hrs	Guests Arrival
1000hrs	Teams arrival Riders Signing On
1015hrs	VVIPs Arrival Host Venue Presentation
1030hrs	Cavalcade Departs
1045hrs	Riders Signing On Closes
1050hrs	Advance Vehicles Depart Winner Presentation
1055hrs	Riders Assemble at Start Line
1100hrs	Le Tour de Langkawi Flag-Off
1115hrs	VVIPs Depart
1130hrs	De-Rig Commence
1330hrs	Road Re-Opens

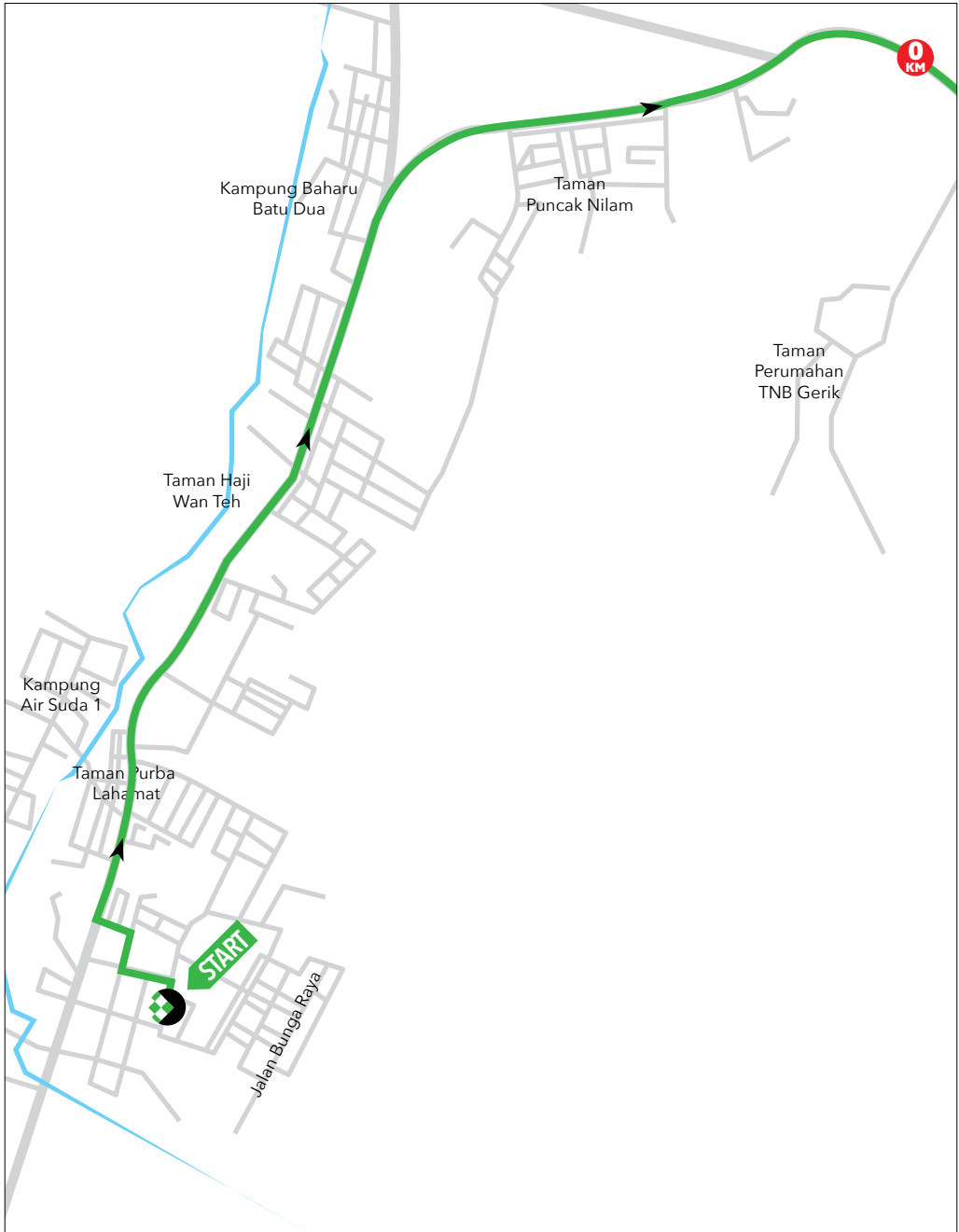
Finish Time Table

Finish Location :
Front Of Stadium Sultan Muhammad Ke IV,
Jalan Mahmood, Kota Bharu, Kelantan.

Time	Activities
0700hrs	Race Facilities Crew On Site Road closure at finish area
0900hrs	PA System Activated Race Technical On Site Side Events commence
1440hrs	Guests Arrival
1500hrs	VVIPs Arrival Host Venue Presentation
1530hrs	Cavalcade Arrives at Finish
1550hrs	Advance Vehicles Arrival
1600hrs	Le Tour de Langkawi Arrives
1630hrs	Jersey and Prize Presentation
1700hrs	VVIPs Depart
1715hrs	De-Rig Commence
1900hrs	Road Re-Opens



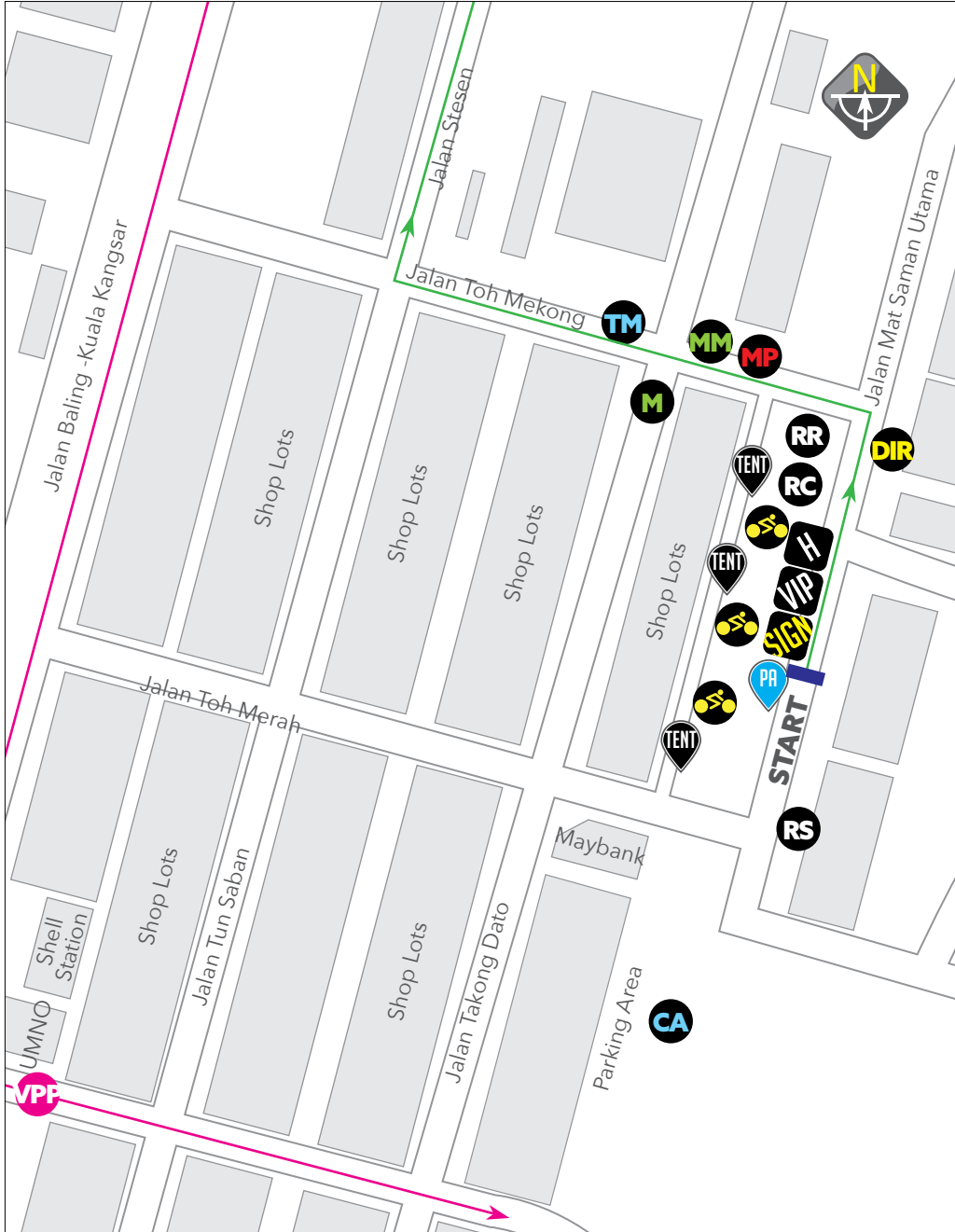
START LOCATION MAP





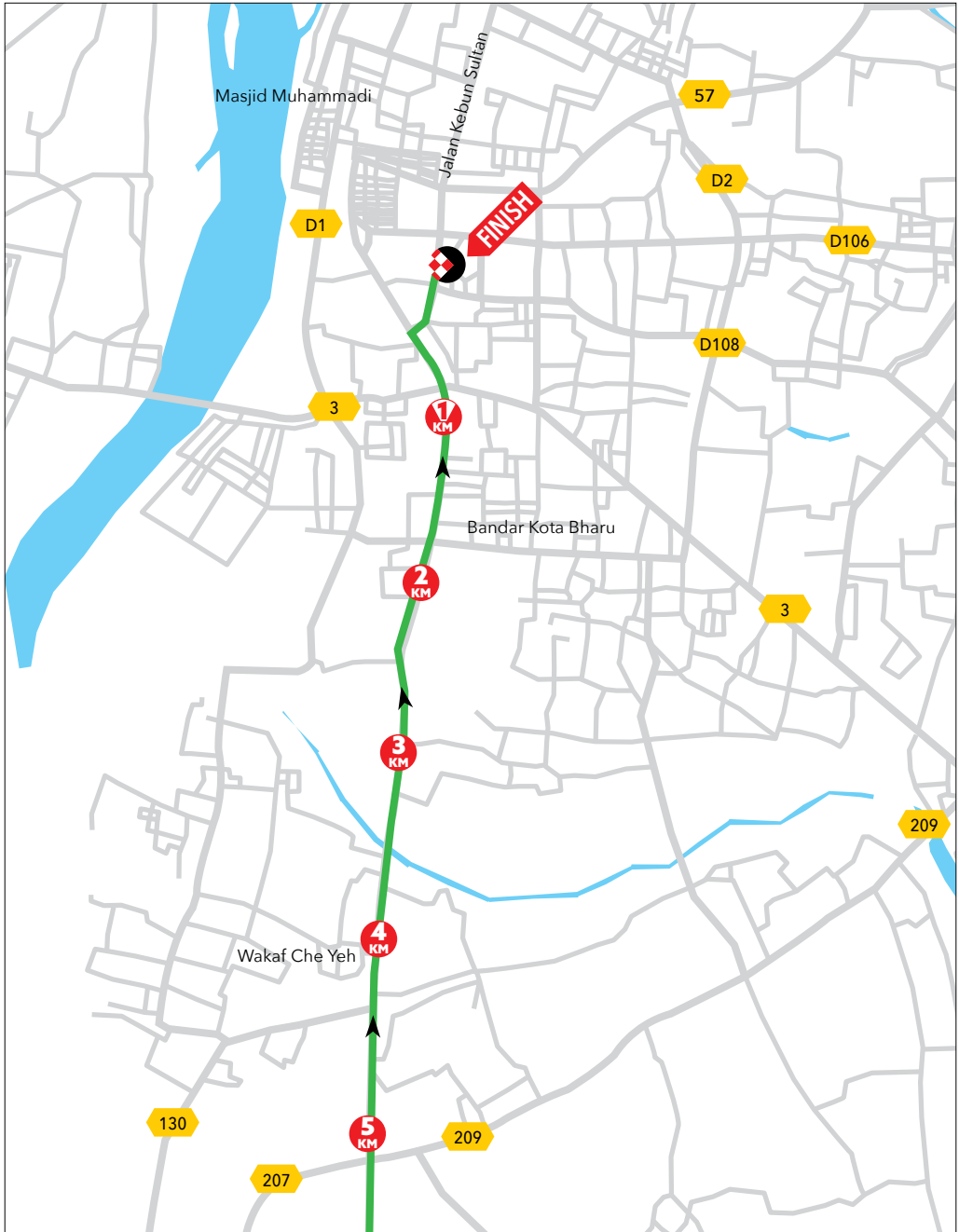
START LAYOUT MAP

Jalan Mat Saman Utama
Gerik





FINISH LOCATION MAP





FINISH LAYOUT MAP

Front Of Stadium Sultan Muhammad IV
Jalan Mahmood

